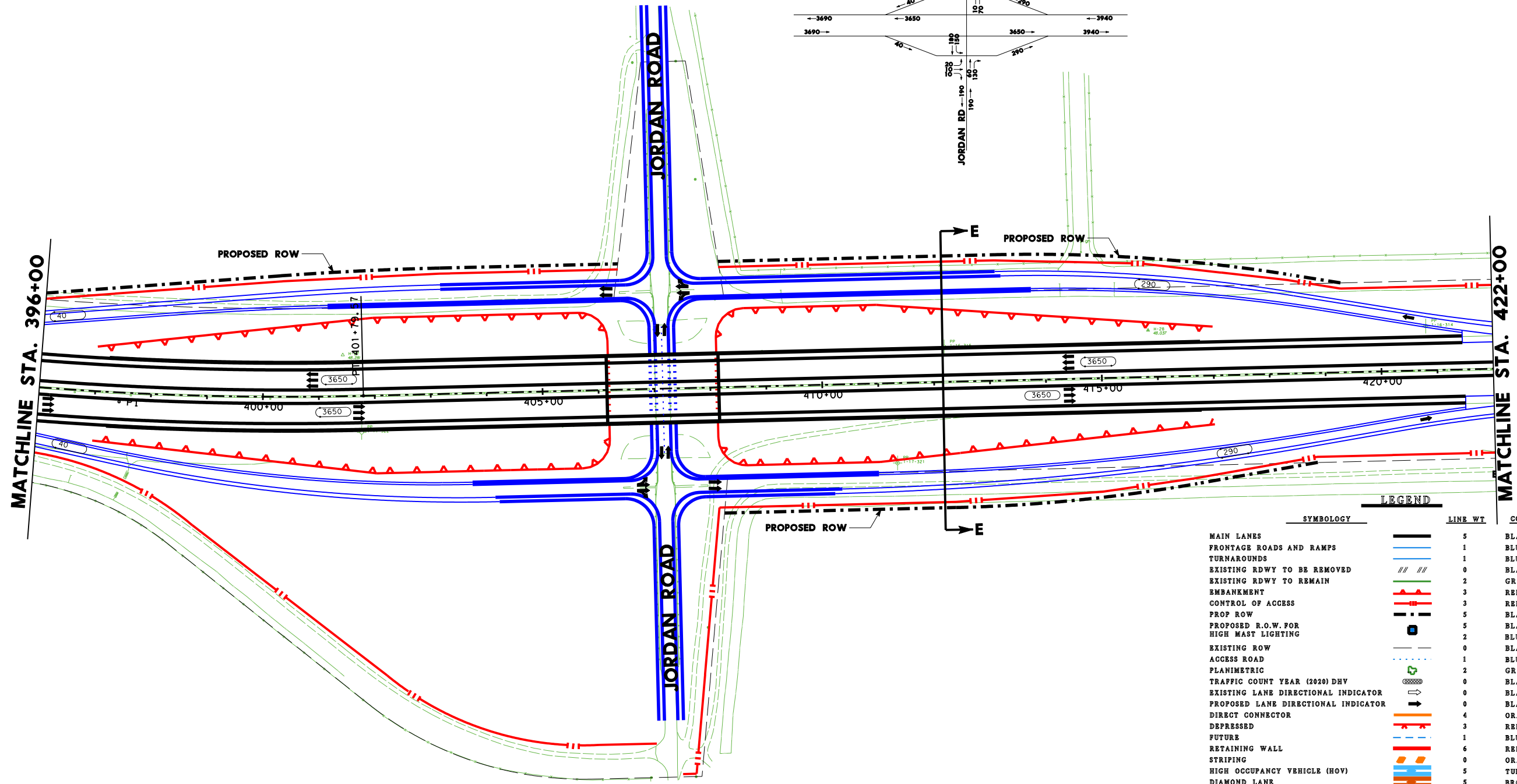
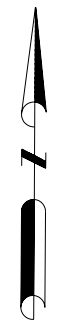
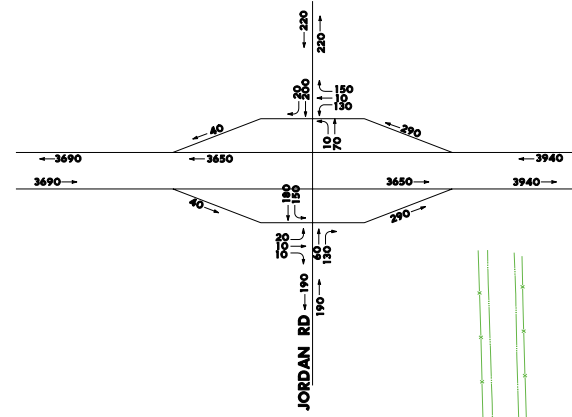


PI STATION = 397+44.56
 DELTA = 8° 43' 01.34" (LT)
 DEGREE OF CURVE = 1° 00' 00.00"
 TANGENT = 436.69
 LENGTH = 871.70
 RADIUS = 5,729.58
 PC STATION = 393+07.86
 PT STATION = 401+79.57

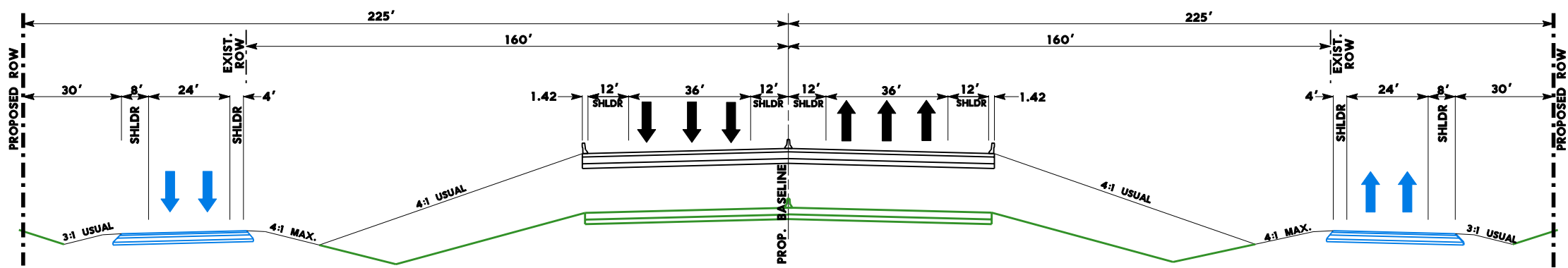


LEGEND


SYMBOLGY	LINE WT	COLOR CODE
MAIN LANES	5	BLACK 0
FRONTAGE ROADS AND RAMPS	1	BLUE 1
TURNAROUNDS	1	BLUE 1
EXISTING RDWY TO BE REMOVED	0	BLACK 0
EXISTING RDWY TO REMAIN	2	GREEN 2
EMBANKMENT	3	RED 3
CONTROL OF ACCESS	3	RED 3
PROP ROW	5	BLACK 0
PROPOSED R.O.W. FOR HIGH MAST LIGHTING	5	BLACK 0
EXISTING ROW	0	BLACK 0
ACCESS ROAD	1	BLUE 1
PLANIMETRIC	2	GREEN 2
TRAFFIC COUNT YEAR (2020) DHV	0	BLACK 0
EXISTING LANE DIRECTIONAL INDICATOR	0	BLACK 0
PROPOSED LANE DIRECTIONAL INDICATOR	0	BLACK 0
DIRECT CONNECTOR	4	ORANGE 6
DEPRESSED	3	RED 3
FUTURE	1	BLUE 1
RETAINING WALL	6	RED 3
STRIPING	0	ORANGE 6
HIGH OCCUPANCY VEHICLE (HOV)	5	TURQUOISE 65
DIAMOND LANE	5	BROWN 137
MANAGED LANES	9	LT PURPLE 42
TEMPORARY CONNECTIONS	10	PURPLE 37
RDWY. UNDER CONSTRUCTION	5	LT GREEN 197
RECOMMENDED NOISE ABATEMENT WALL	10	PURPLE 203



SHEET 15 OF 81



PROPOSED TYPICAL SECTION SECTION E-E


 SCHEMATIC LAYOUT
 WALLER COUNTY
 IH 10 KATY FRWY
 FROM: BRAZOS RIVER
 TO: TAYLOR ST
 HOUSTON DISTRICT
 DATE: AUG. 2000
 APPROVED: JUNE 19, 2003