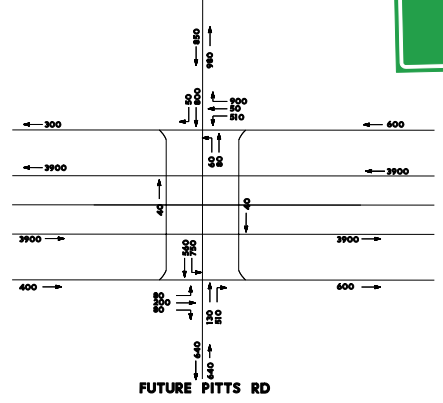
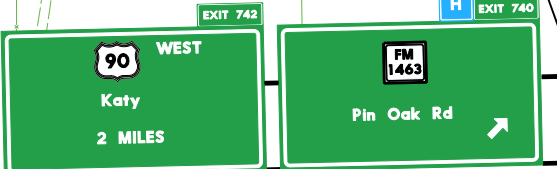
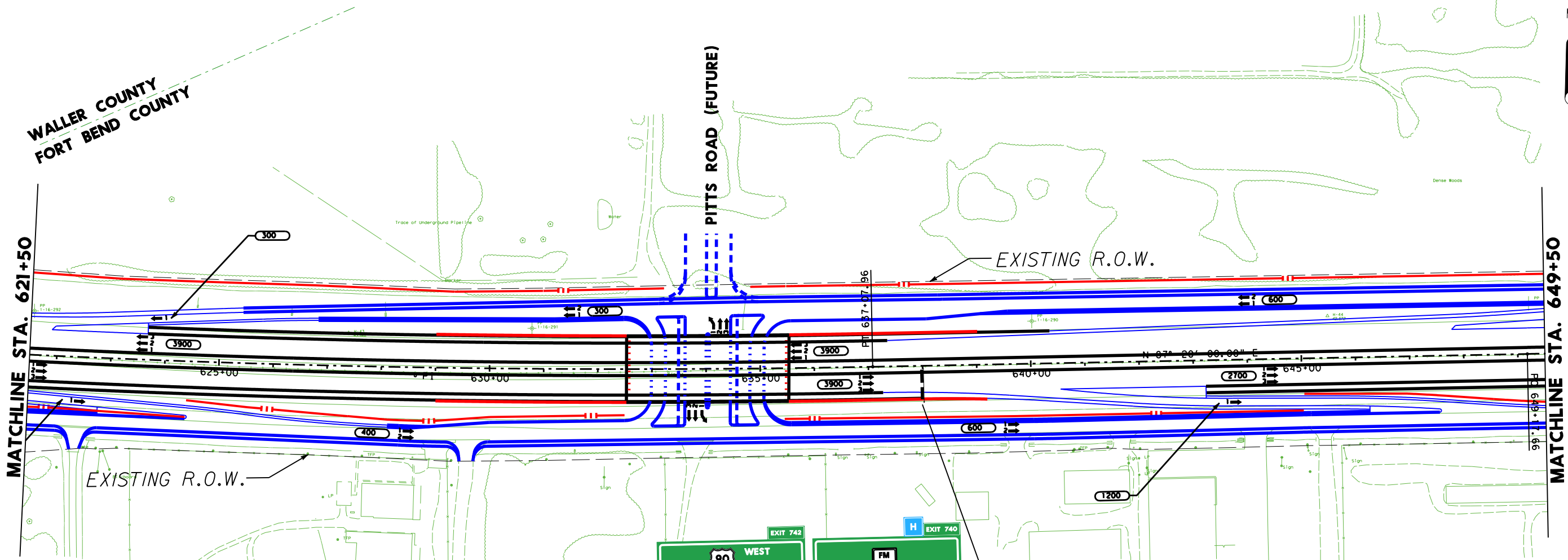


PI STATION = 628+63.41  
 DELTA = 4° 13' 28.89" (LT)  
 DEGREE OF CURVE = 0° 15' 00.00"  
 TANGENT = 845.32  
 LENGTH = 1,689.88  
 RADIUS = 22,918.31  
 PC STATION = 620+18.09  
 PT STATION = 637+07.96




**LEGEND**

SYMBOLGY	LINE WT	COLOR CODE
MAIN LANES	5	BLACK 0
FRONTAGE ROADS AND RAMP	1	BLUE 1
TURNAROUNDS	1	BLUE 1
EXISTING RDWY TO BE REMOVED	0	BLACK 0
EXISTING RDWY TO REMAIN	2	GREEN 2
EMBANKMENT	3	RED 3
CONTROL OF ACCESS	3	RED 3
PROP ROW	5	BLACK 0
PROPOSED R.O.W. FOR HIGH MAST LIGHTING	5	BLACK 0
EXISTING ROW	0	BLACK 0
ACCESS ROAD	1	BLUE 1
PLANIMETRIC	2	GREEN 2
TRAFFIC COUNT YEAR (2020) DHV	0	BLACK 0
EXISTING LANE DIRECTIONAL INDICATOR	0	BLACK 0
PROPOSED LANE DIRECTIONAL INDICATOR	0	BLACK 0
DIRECT CONNECTOR	4	ORANGE 6
DEPRESSED	3	RED 3
FUTURE	1	BLUE 1
RETAINING WALL	6	RED 3
STRIPING	0	ORANGE 6
HIGH OCCUPANCY VEHICLE (HOV)	5	TURQUOISE 65
DIAMOND LANE	5	BROWN 137
MANAGED LANES	9	LT PURPLE 42
TEMPORARY CONNECTIONS	10	PURPLE 37
RDWY. UNDER CONSTRUCTION	5	LT GREEN 197
RECOMMENDED NOISE ABATEMENT WALL	10	PURPLE 203



SHEET 24 OF 81

  
 SCHEMATIC LAYOUT  
 FT BEND COUNTY  
 IH 10 KATY FRWY  
 FROM: BRAZOS RIVER  
 TO: TAYLOR ST  
 HOUSTON DISTRICT

DATE: AUG. 2000  
 APPROVED: JUNE 19, 2003