

PI STATION = 919+22.84
 DELTA = 2° 01' 53.50" (RT)
 DEGREE OF CURVE = 0° 15' 00.00"
 TANGENT = 406.35
 LENGTH = 812.61
 RADIUS = 22,918.31
 PC STATION = 915+16.49
 PT STATION = 923+29.10

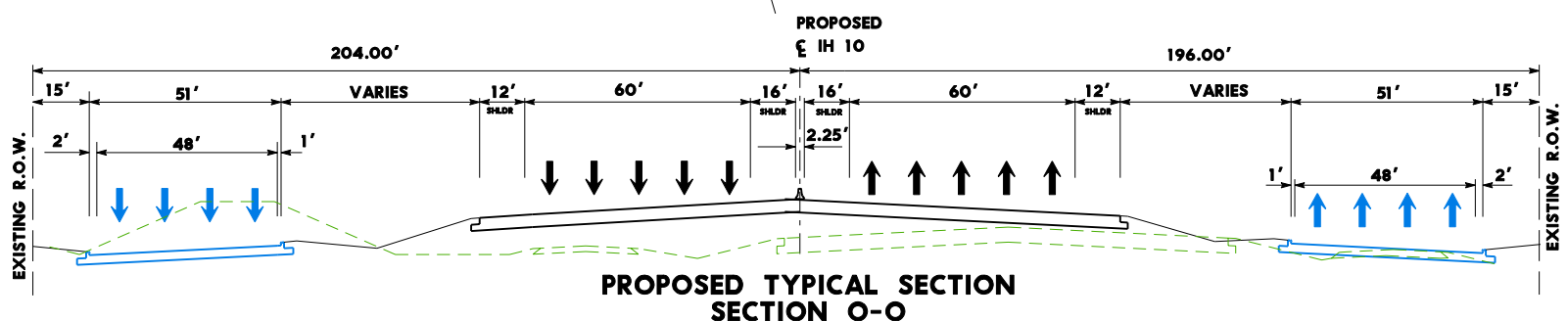
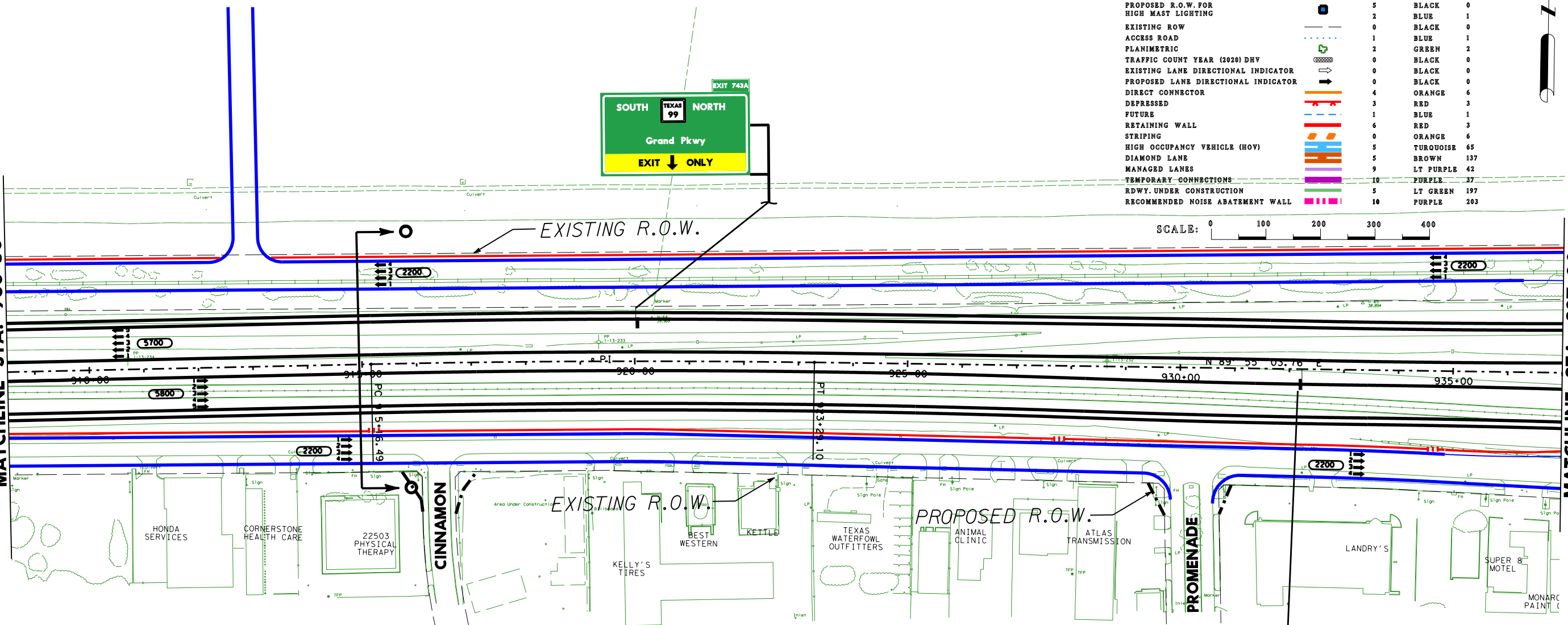
LEGEND

SYMBOL	LINE WT	COLOR CODE
MAIN LANES	5	BLACK 0
FRONTAGE ROADS AND RAMPS	1	BLUE 1
TURNAROUNDS	1	BLUE 1
EXISTING RDWY TO BE REMOVED	0	BLACK 0
EXISTING RDWY TO REMAIN	2	GREEN 2
EMBANKMENT	3	RED 3
CONTROL OF ACCESS	3	RED 3
PROP ROW	5	BLACK 0
PROPOSED R.O.W. FOR HIGH MAST LIGHTING	5	BLACK 0
EXISTING ROW	0	BLACK 0
ACCESS ROAD	1	BLUE 1
PLANIMETRIC	2	GREEN 2
TRAFFIC COUNT YEAR (2020) DHV	0	BLACK 0
EXISTING LANE DIRECTIONAL INDICATOR	0	BLACK 0
PROPOSED LANE DIRECTIONAL INDICATOR	0	BLACK 0
DIRECT CONNECTOR	4	ORANGE 6
DEPRESSED	3	RED 3
FUTURE	1	BLUE 1
RETAINING WALL	6	RED 3
STRIPING	0	ORANGE 6
HIGH OCCUPANCY VEHICLE (HOV)	5	TURQUOISE 65
DIAMOND LANE	5	BROWN 137
MANAGED LANES	9	LT PURPLE 42
TEMPORARY CONNECTIONS	10	PURPLE 37
RDWY. UNDER CONSTRUCTION	5	LT GREEN 197
RECOMMENDED NOISE ABATEMENT WALL	10	PURPLE 203




MATCHLINE STA. 908+50

MATCHLINE STA. 937+00



SHEET 35 OF 81


 SCHEMATIC LAYOUT
 HARRIS COUNTY
 IH 10 KATY FRWY
 FROM: BRAZOS RIVER
 TO: TAYLOR ST
 HOUSTON DISTRICT
 DATE: AUG. 2000
 APPROVED: JUNE 19, 2003