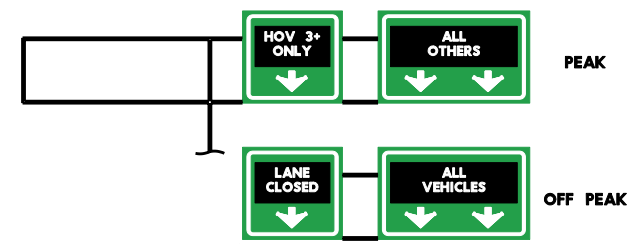
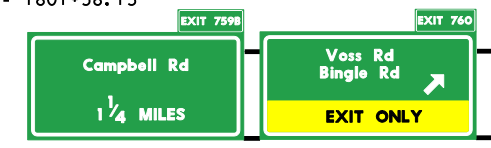


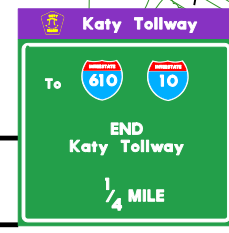
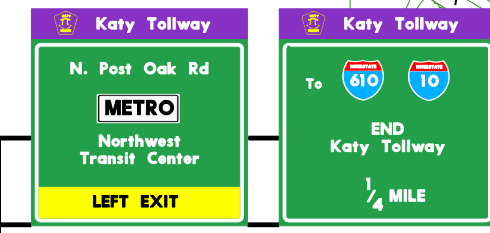
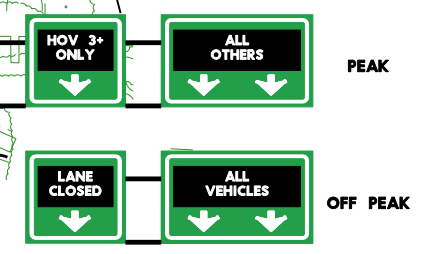
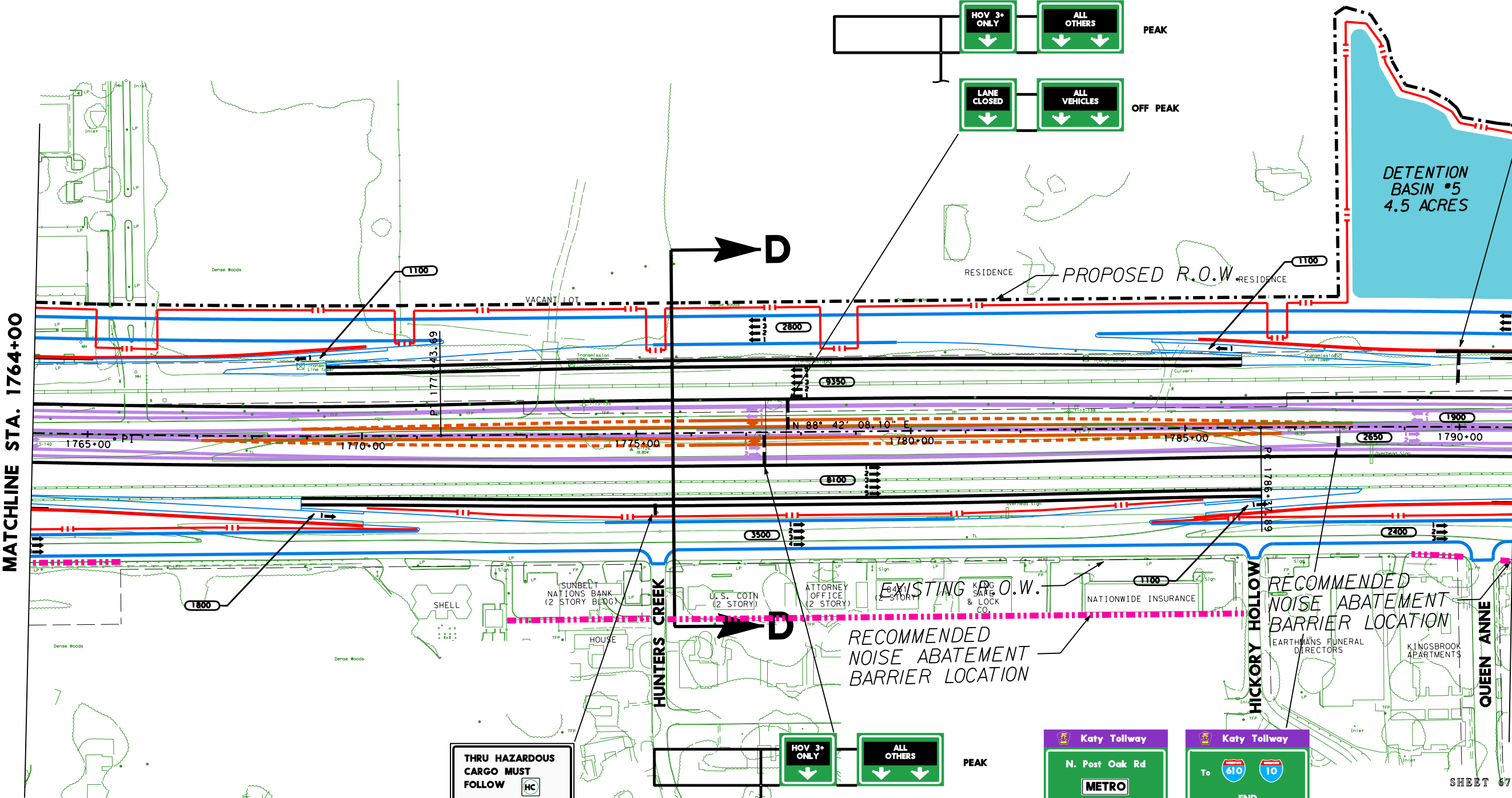
PI STATION = 1765+49.51
 DELTA = 2° 58' 17.63" (LT)
 DEGREE OF CURVE = 0° 15' 00.00"
 TANGENT = 594.45
 LENGTH = 1,188.63
 RADIUS = 22,918.31
 PC STATION = 1759+55.06
 PT STATION = 1771+43.69

PI STATION = 1793+98.30
 DELTA = 3° 48' 02.37" (RT)
 DEGREE OF CURVE = 0° 15' 00.00"
 TANGENT = 760.41
 LENGTH = 1,520.26
 RADIUS = 22,918.31
 PC STATION = 1786+37.89
 PT STATION = 1801+58.15



MATCHLINE STA. 1764+00

MATCHLINE STA. 1791+00



SHEET 67 OF 81
 SCHEMATIC LAYOUT
 HARRIS COUNTY
 IH 10 KATY FRWY
 FROM: BRAZOS RIVER
 TO: TAYLOR ST
 HOUSTON DISTRICT
 DATE: AUG. 2000
 APPROVED: JUNE 19, 2003